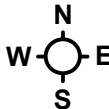
























	PARISHES OF NORTH WILTSHIRE AMENDMENT 09 LEA AND CLEVERTON PROPOSED RESTRICTIONS LITTLE BADMINTON LANE						SCALE	1:1250	
							DATE	12/10/2022	
Crown copyright and database rights 2022 Ordnance Survey 100049050									
Wiltshire Council County Hall, Bythesea Road, Trowbridge, Wiltshire. BA14 8JN	KEY <div> PROPOSED PARKING</div> <div> PROPOSED DOCTOR PARKING</div> <div> PROPOSED RESIDENT PARKING</div> <div> PROPOSED PAY AND DISPLAY</div> <div> PROPOSED DISABLED PARKING</div> <div> PROPOSED DOCTOR PARKING</div> <div> PROPOSED MOTORCYCLE PARKING</div> <div> PROPOSED LOADING</div> <div> PROPOSED NO WAITING</div> <div> PROPOSED NO WAITING AND NO LOADING</div> <div> PROPOSED NO WAITING AND NO LOADING AT ANY TIME</div> <div> PROPOSED MULTIPLE RESTRICTIONS</div> <div> PROPOSED NO WAITING AT ANY TIME</div> <div> PROPOSED NO WAITING AT ANY TIME AND NO LOADING</div> <div> PROPOSED NO WAITING AT ANY TIME AND NO LOADING AT ANY TIME</div> <div> PROPOSED PEDESTRIAN ZONE</div> <div> PROPOSED TAXI CLEARWAY</div> <div> PROPOSED CLEARWAY</div> <div> PROPOSED ZONE EXTENSION</div> <div> PROPOSED ZONE ROAD</div> <div> EXISTING RESTRICTIONS</div> <div> REVOKED RESTRICTIONS</div> <div> EXPERIMENTAL RESTRICTIONS</div> <div> ZONE BOUNDARY</div>						FILE	NWP A20180009	
							MAP	BA47	